

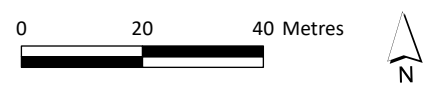


This material is based upon Crown Copyright Intellectual Property and is reproduced with the permission of Land & Property Services under delegated authority from the Keeper of Public Records, © Crown copyright and database right NIMA CS&L771 2023

DfC Notice of Intention to vest land at Woodbourne Crescent/Suffolk Road Belfast, June 2023

-  Land subject to Vesting Order
-  Planning approval LA04/2019/1232/F



KEY

- HARDWORKS**
- EXISTING KERBLINE TO BE REMOVED
 - NATURAL STONE KERB GRANITE - PHENO GREY 250X200X50mm
 - NATURAL STONE SETTS DOUBLE ROW GRANITE - PHENO GREY 100X100X100mm ADJACENT TO KERBS
 - PC CONCRETE PIN KERB 900X150X75mm
 - ROLLED ASPHALT PAVEMENT PINK GRANITE CHIP
 - ASPHALT - VEHICULAR LOADING
 - ASPHALT - PEDESTRAIN LOADING
 - ROLLED ASPHALT WITH GOLDEN GRANITE CHIP
 - NATURAL STONE SETTS - VEHICULAR LOADING KILKENNY BLUE LIMESTONE 180mm DEPTH x 200mm x 100mm

- TACTILE PAVING**
GRANITE 450x450x20mm COLOUR: BUFF
- 1100mm HIGH RAILING.**
rail
- 2400mm HIGH SECURITY FENCE & GATES**
PALLADIN FENCING (gates lockable) COLOUR: Black RAL 9005

- LIGHTING & ELECTRICAL**
- EXISTING LIGHTING COLUMN TO BE RETAINED
 - NEW LED LIGHTING ON 6M HIGH COLUMN
 - UNDERGROUND DUCTING FOR BT CABLES

- STREET FURNITURE**
- CYCLE STAND
 - LITTER BIN
 - BOLLARD
 - NEW ROAD SIGNAGE ONE WAY / NO ENTRY

- SOFTWORKS**
- PROPOSED HEDGE PLANTING DOUBLE STAGGERED ROW. 60-80cm HEIGHT.
 - SHRUB PLANTING REFER TO PLANTING SCHEDULE FOR FURTHER INFORMATION
 - PROPOSED GRASS
 - PROPOSED TREE WITH GRILLE PYRUS CALLERYANA 'CHANTICLEER' 4.0 - 5.0M HEAVY STANDARD 2.0M CLEAR STEM HEIGHT, NB / SPRING RING
 - PROPOSED TREE PYRUS CALLERYANA 'CHANTICLEER' 4.0 - 5.0M HEAVY STANDARD 2.0M CLEAR STEM HEIGHT, NB / SPRING RING
 - TREE TO BE REMOVED BLUE LINE DENOTE EXISTING TREE TO BE REMOVED FROM SITE



DEPARTMENT FOR COMMUNITIES
PLACE AND ECONOMY RECEIVED
24 MAY 2019
RELFAST PLANNING SERVICE
EXISTING BOUNDARY FENCE RETAINED

<p>NOTES</p> <ol style="list-style-type: none"> THIS DRAWING IS TO BE READ IN CONJUNCTION WITH ALL OTHER RELEVANT DOCUMENTATION. DO NOT SCALE FROM THIS DRAWING. USE ONLY PRINTED DIMENSIONS. ALL DIMENSIONS IN MILLIMETRES. ALL CHANGINGS, LEVELS AND COORDINATES ARE IN METRES UNLESS STATED OTHERWISE. THIS DRAWING IS TO BE READ IN CONJUNCTION WITH THE PROJECT HEALTH & SAFETY FILE FOR ANY IDENTIFIED POTENTIAL RISKS. 		<p>SAFETY, HEALTH AND ENVIRONMENTAL INFORMATION BOX</p> <p>IT IS ASSUMED THAT ALL WORKS ON THIS DRAWING WILL BE CARRIED OUT BY A COMPETENT CONTRACTOR WORKING, WHERE APPROPRIATE, TO AN APPROPRIATE METHOD STATEMENT.</p> <p>THIS DRAWING IS TO BE USED ONLY FOR THE PURPOSE OF ISSUE THAT IT WAS ISSUED FOR AND IS SUBJECT TO AMENDMENT.</p> <p>Purpose of issue PLANNING</p>		<p>Client Department for Communities</p>	<p>Project Title Woodbourne EI Scheme</p>	<p>Drawing Title LANDSCAPE LAYOUT</p>	<p>Designed JWN Internal Project No. 60537094 Scale @ A1 1:200</p>	<p>Drawn GK</p>	<p>Checked JWN</p>	<p>Approved PJT</p>	<p>Date MAY 2019</p>	<p>AECOM Infrastructure & Environment UK Limited The Clarence West Buildings 2 Clarence Street West Belfast, BT2 7SP Tel: +44 (0)28 9300 7200 www.aecom.com</p>							
<p>Revision Details</p> <table border="1"> <thead> <tr> <th>By</th> <th>Check</th> <th>Date</th> <th>Suffix</th> </tr> </thead> <tbody> <tr> <td> </td> <td> </td> <td> </td> <td> </td> </tr> </tbody> </table>		By	Check	Date	Suffix					<p>PLANNING</p>		<p>Department for Communities</p>	<p>Woodbourne EI Scheme</p>	<p>LANDSCAPE LAYOUT</p>	<p>Scale @ A1 1:200</p>	<p>Zone / Mileage</p>	<p>Subsidiary</p>	<p>Date MAY 2019</p>	<p>AECOM Infrastructure & Environment UK Limited The Clarence West Buildings 2 Clarence Street West Belfast, BT2 7SP Tel: +44 (0)28 9300 7200 www.aecom.com</p>
By	Check	Date	Suffix																
<p>Revision Details</p>		<p>PLANNING</p>		<p>Department for Communities</p>	<p>Woodbourne EI Scheme</p>	<p>LANDSCAPE LAYOUT</p>	<p>Scale @ A1 1:200</p>	<p>Zone / Mileage</p>	<p>Subsidiary</p>	<p>Date MAY 2019</p>	<p>AECOM Infrastructure & Environment UK Limited The Clarence West Buildings 2 Clarence Street West Belfast, BT2 7SP Tel: +44 (0)28 9300 7200 www.aecom.com</p>								
<p>Revision Details</p>		<p>PLANNING</p>		<p>Department for Communities</p>	<p>Woodbourne EI Scheme</p>	<p>LANDSCAPE LAYOUT</p>	<p>Scale @ A1 1:200</p>	<p>Zone / Mileage</p>	<p>Subsidiary</p>	<p>Date MAY 2019</p>	<p>AECOM Infrastructure & Environment UK Limited The Clarence West Buildings 2 Clarence Street West Belfast, BT2 7SP Tel: +44 (0)28 9300 7200 www.aecom.com</p>								

THIS DOCUMENT HAS BEEN PREPARED PURSUANT TO AND SUBJECT TO THE TERMS OF AECOM'S APPOINTMENT BY ITS CLIENT. AECOM ACCEPTS NO LIABILITY FOR ANY USE OF THIS DOCUMENT OTHER THAN BY ITS ORIGINAL CLIENT OR FOLLOWING AECOM'S EXPRESS AGREEMENT TO SUCH USE, AND ONLY FOR THE PURPOSES FOR WHICH IT WAS PREPARED AND PROVIDED.

Drawing Number
SHT-10-0000-L-0003

Rev
P0