



This material is Crown Copyright and is reproduced with the permission of Land & Property Services under delegated authority from the Controller of Her Majesty's Stationery Office. © Crown copyright and database right, CS & LA 156 (2015)




Belfast
City Council


Belfast Planning Service


Listing of buildings of special architectural or historic interest
Location Map

Proposed Listing: 1 Stormont Cottages, Stormont Estate, Upper Newtownards Road, Belfast, BT4 3XX

 Extent of Listing (House & boundary walls)

Adopted BMAP 2015 designations/features:

 Historic Park, Garden and Demesne

 Local Landscape Policy Area

